









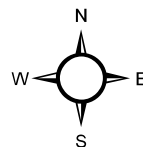


Zoning Map

Long Lake Township

Grand Traverse County, Michigan

- | | | | |
|---|---|---|--------------------------|
|  | Conservation Recreation |  | Lake Residential |
|  | Agricultural |  | Natural Lakefront |
|  | Low Density Residential |  | Local Business |
|  | Moderate Density Residential |  | General Business |
|  | High Density Residential |  | Planned Unit Development |
|  | Approved as an Open Space or Cluster Option Development | | |
|  | Conditional Zoning (See Section 2.3.1) | | |



Approved: August 10, 2010
Effective: August 29, 2010

Karen J. Rosa
Karen J. Rosa, Supervisor

Carol A. Hoffman
Carol A. Hoffman, Clerk

As amended by
Ordinance #117, adopted 2/8/2011, effective 2/22/2011
Ordinance #134, adopted 10/8/2013, effective 10/22/2013
Ordinance #136, adopted 8/12/2014, effective 8/26/2014
Ordinance #143, adopted 7/14/2015, effective 7/31/2015
Ordinance #167, adopted 9/11/2018, effective 9/24/2018
Ordinance #174, adopted 7/9/2019, effective 7/24/2019
Ordinance #182, adopted 8/11/2020, effective 8/29/2020